

**A57 Link Roads**

**TR010034**

**2.5 Speed Limits and Traffic Regulations  
Plans**

APFP Regulation 5(2)(o)

Planning Act 2008

Infrastructure Planning (Applications: Prescribed Forms and Procedure)

Regulations 2009

November 2021

## Infrastructure Planning

### Planning Act 2008

## The Infrastructure Planning (Applications: Prescribed Forms and Procedure) Regulations 2009

### A57 Link Roads

### Development Consent Order 202[x]

---

### 2.5 Speed Limits and Traffic Regulations Plans

---

<b>Regulation Number:</b>	Regulation 5(2)(o)
<b>Planning Inspectorate Scheme Reference</b>	TR010034
<b>Application Document Reference</b>	TR010034/APP/2.5
<b>Author:</b>	A57 Link Roads Project Team, National Highways and Atkins

<b>Version</b>	<b>Date</b>	<b>Status of Version</b>
Rev 2.0	November 2021	Section 51 Advice
Rev 1.0	June 2021	DCO Application

# Table of contents

<b>Chapter</b>	<b>Pages</b>
<b>1. Introduction</b>	<b>4</b>
1.1 Introduction and purpose of this document	4
1.2 Scope and format of the Speed Limits and Traffic Regulations Plans	4
<b>2. Schedule of plans included in this application document</b>	<b>6</b>

# 1. Introduction

## 1.1 Introduction and purpose of this document

1.1.1 ~~Highways England~~National Highways (the “Applicant”) has applied to the Secretary of State for Development Consent Order (“DCO”) to determine the Applicant’s proposals for the creation of new link roads and alteration to the existing A57; A57 Link Roads (the “Scheme”). The application is submitted to the Planning Inspectorate (the “Inspectorate”) in accordance with section 37 of the Planning Act 2008 (the “2008 Act”).

1.1.2 This document comprises part of the suite of Application documents and is submitted to comply with Regulation 5(2)(o) of the Infrastructure Planning (Applications: Prescribed Forms and Procedure) Regulations 2009 (as amended), which requires:

*‘5(2)(o) ‘any other plans, drawings and sections necessary to describe the proposals for which development consent is sought, showing details of design, external appearance, and the preferred layout of buildings and structures, drainage, surface water management, means of vehicular and pedestrian access, any car parking to be provided, and means of landscaping.’*

1.1.3 The Speed Limits and Traffic Regulations Plans are submitted for approval and will be certified under article 45 of the DCO once the Order is made. As this document is part of a suite of Application documentation, it should be read alongside and is informed by other Application documents. In particular, the plans should be read alongside the Book of Reference [\[TR010034/APP/4.3\]\(APP-025\)](#) and Schedule 3 of the of the Development Consent Order [\[TR010034/APP/3.1\]\(APP-020\)](#).

## 1.2 Scope and format of the Speed Limits and Traffic Regulations Plans

1.2.1 Under the Planning Act 2008, a DCO may revoke or amend any order having effect under the Road Traffic Regulation Act 1984 or apply any new prohibition, restriction or other provision as if duly made by the relevant traffic authority in whose area the Scheme is situated. These measures are typically required for reasons of safety, preserving the character of a road or the amenities of an area, preventing use of a road by unsuitable traffic or facilitating the passage of a particular class of traffic.

1.2.2 The Speed Limits and Traffic Regulations Plans show the following information:

- The speed limits that apply or will be applied to the highways within the DCO boundary and the relevant commencement and termination points of those limits;
- The location and extent of proposed new clearways or other waiting restrictions; and
- The location and extent of existing regulations to be varied or revoked.

1.2.3 This document should be read alongside and is informed by the other Application documents, in particular:

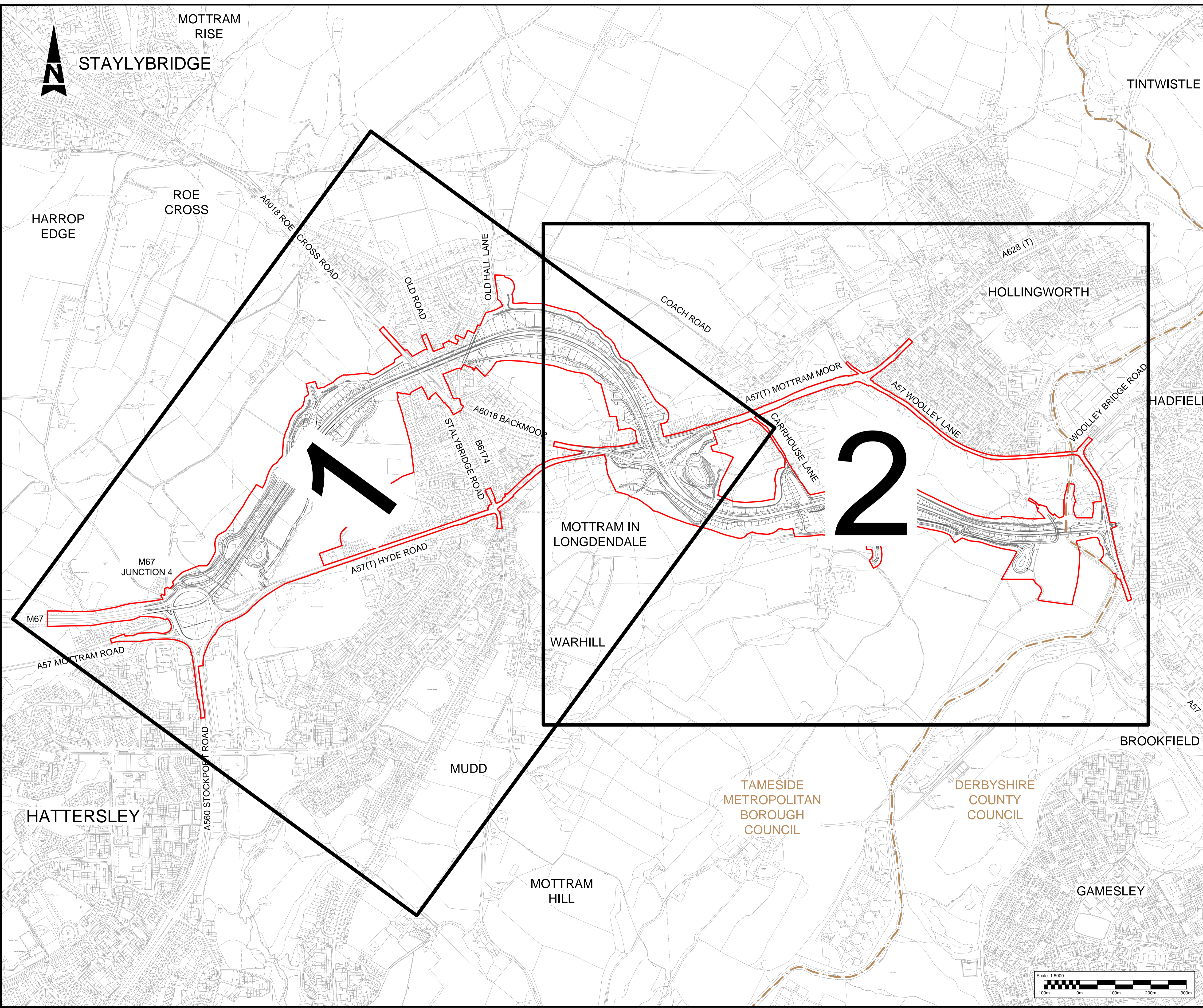
- Draft Development Consent Order [\[TR010034/APP/3.1\]\(APP-020\)](#)
- Schedule 3: Classification of Roads [\[TR010034/APP/3.1\]\(APP-020\)](#)

## 2. Schedule of plans included in this application document

Document title	Document number	Version
2.5 Speed Limits and Traffic Regulations Plans Regulation 5 (4) – Key Plan	TR010034/APP/2.5 HE551473-BBA-LDC-A57_AL-SCHEME-DR-ZL-020500	<u>P02</u>
2.5 Speed Limits and Traffic Regulations Plans Regulation 5(2)(o) – Sheet 1 of 2	TR010034/APP/2.5 HE551473-BBA-LDC-A57_AL-SCHEME-DR-ZL-020501	<u>P02</u>
2.5 Speed Limits and Traffic Regulations Plans Regulation 5(2)(o) – Sheet 2 of 2	TR010034/APP/2.5 HE551473-BBA-LDC-A57_AL-SCHEME-DR-ZL-020502	<u>P02</u>



Millimetres  
100  
0 10  
DO NOT SCALE



**NOTES**  
1. THE PROPOSED WORKS WILL BE SUBJECT TO DETAILED DESIGN DEVELOPMENT. ANY CHANGES WILL BE LIMITED TO BEING WITHIN THE DCO BOUNDARY OR THE RELEVANT LIMITS OF DEVIATION, AND SUBJECT TO THE REQUIREMENTS OF SCHEDULE 2 OF THE DEVELOPMENT CONSENT ORDER (TR010034/APP/3.1).

**LEGEND**

2

SHEET NUMBER FOR TRAFFIC REGULATION MEASURES AND SPEED LIMITS IN THIS AREA

— DEVELOPMENT CONSENT ORDER (DCO) BOUNDARY

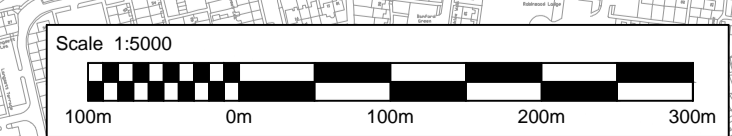
- - - LOCAL AUTHORITY BOUNDARY

This map is based on Ordnance Survey material with the permission of Ordnance Survey on behalf of the Controller of Her Majesty's Stationery Office. © Crown copyright. Unauthorised reproduction infringes Crown copyright and may lead to prosecution or civil proceedings. Highways England 10003649, 2021.

Description	Status	Revision	Issue Date
DCO APPLICATION	A4	P01	14/05/21
S51 ADVICE	A4	P02	17/11/21
DCO APPLICATION			A4



Scheme Name <b>A57 LINK ROADS</b>			
Drawing Title <b>SPEED LIMITS AND TRAFFIC REGULATIONS KEY PLAN REGULATION 5(4) SHEET 1 OF 1</b>			
PINS Ref No: TR010034/APP/2.5			
Drawing Number Scheme <b>HE551473</b>	Originator <b>BBA</b>	Volume <b>LDC</b>	
Location <b>A57_AL_SCHEME</b>			
Type <b>DR</b>	Role <b>ZL</b>	Number <b>020500</b>	
Scale <b>1:5000 @ A1</b>	Original Size <b>A1</b>	Rev: <b>P02</b>	



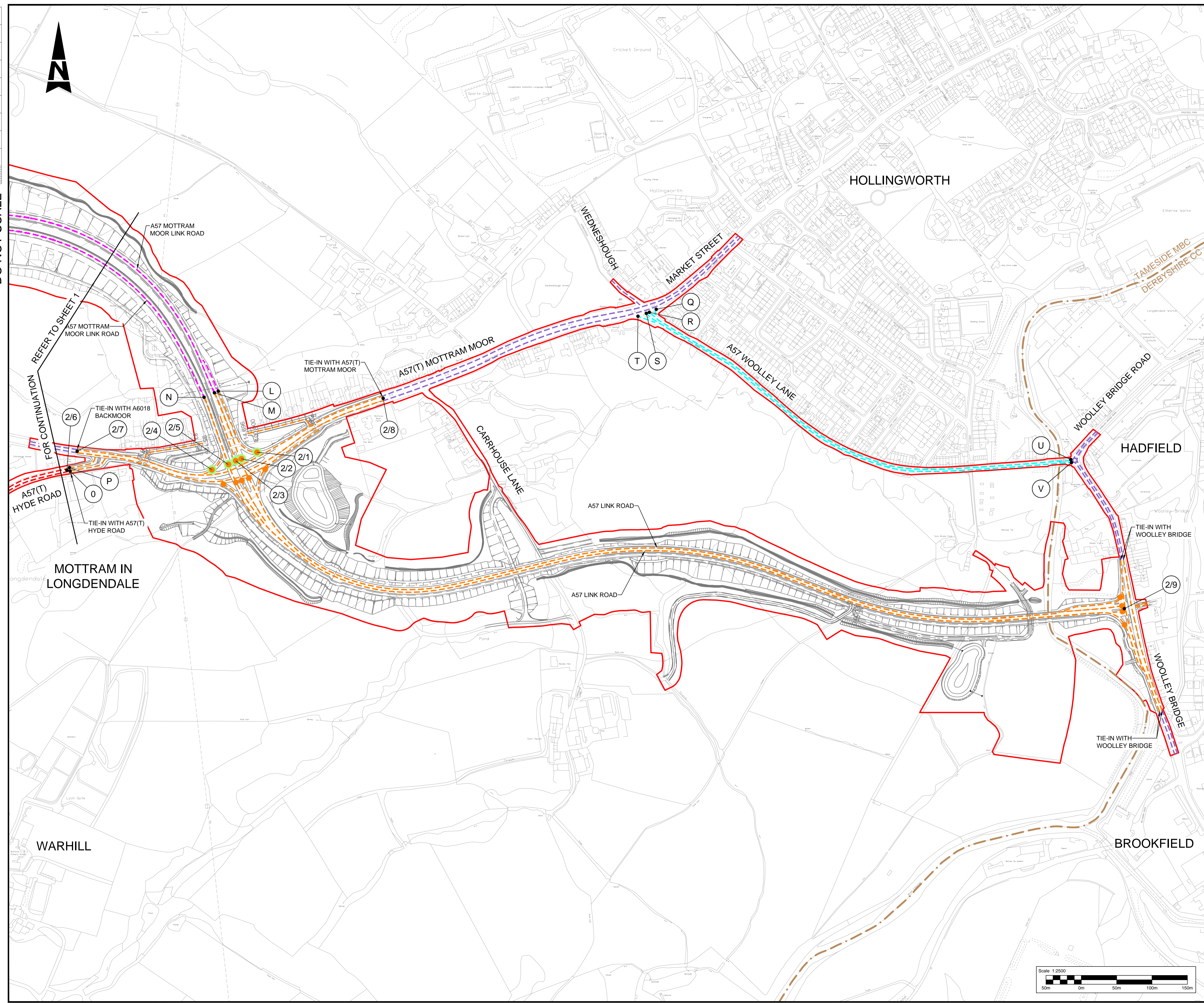






DO NOT SCALE

Millimetres  
0 10 100

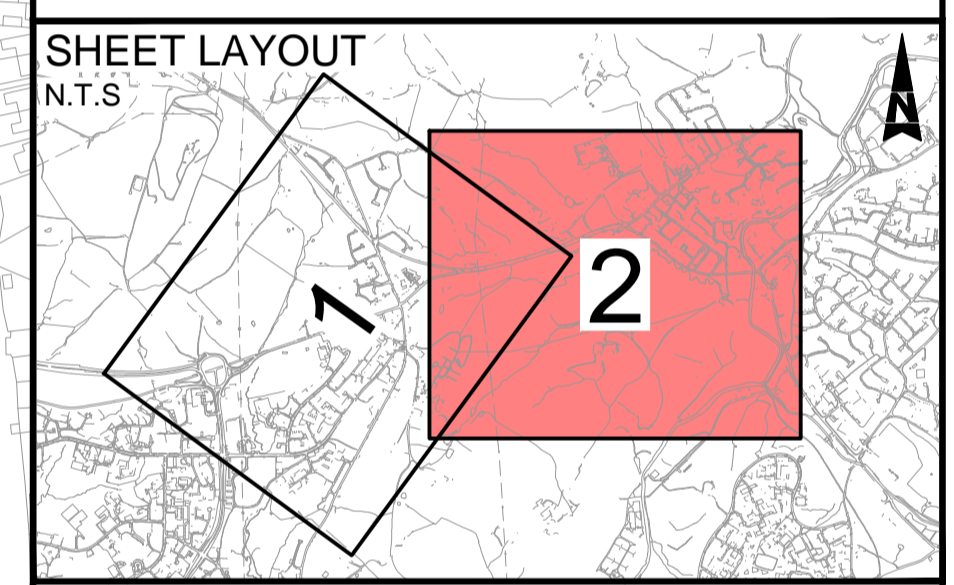


**Notes**

- Proposed speed limits are applicable to new roads and realigned carriageways/slip roads.
- These plans should be read in conjunction with TR010034/APP/3.1, Schedule 3: Classification of Roads.

**Key**

- Development Consent Order (DCO) boundary
- Local Authority boundary
- Existing national speed limit
- Proposed 50 mph speed limit
- Existing 40 mph speed limit
- Proposed 40 mph speed limit
- Existing 30 mph speed limit
- Proposed 30 mph speed limit
- Proposed 20 mph speed limit
- Proposed 20 mph speed limit & road to be de-trunked
- Change of speed limit
- Start and end points of the route subject to proposed prohibition of cyclists, pedestrians, horses and horse drawn vehicles
- Proposed clearway
- Start/end of traffic regulation



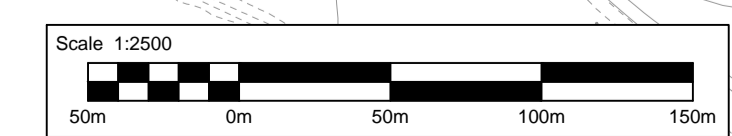
This map is based on Ordnance Survey material with the permission of Ordnance Survey on behalf of the Controller of Her Majesty's Stationery Office. © Crown copyright. Unauthorised reproduction infringes Crown copyright and may lead to prosecution or civil proceedings. Highways England 10003649, 2021.

Description	Status	Revision	Issue Date
DCO APPLICATION	Status	A4	Revision P01 Issue Date 14/05/21
S51 ADVICE	Status	A4	Revision P02 Issue Date 17/11/21

Drawing Suitability	DCO APPLICATION	Status	A4
---------------------	-----------------	--------	----



Client	highways england		
Scheme Name	A57 LINK ROADS		
Drawing Title	SPEED LIMITS AND TRAFFIC REGULATIONS PLANS REGULATION 5(2)(o) SHEET 2 OF 2		
PINS Ref. No.	TR010034/APP/2.5		
Drawing Number	HE551473	Originator	BBA
Scheme	A57_AL_SCHEME	Volume	LDC
Location	DR	Type	ZL
Scale	1:2500 @ A1	Role	DR
Original Size	A1	Number	020502
Rev.	P02		





© Crown copyright (2021).

You may re-use this information (not including logos) free of charge in any format or medium, under the terms of the Open Government Licence. To view this licence:

visit [www.nationalarchives.gov.uk/doc/open-government-licence/](http://www.nationalarchives.gov.uk/doc/open-government-licence/)

write to the Information Policy Team, **The National Archives, Kew, London TW9 4DU**,  
or email [psi@nationalarchives.gsi.gov.uk](mailto:psi@nationalarchives.gsi.gov.uk).

Printed on paper from well-managed forests and other controlled sources.

Registered office Bridge House, 1 Walnut Tree Close, Guildford GU1 4LZ  
National Highways Limited registered in England and Wales number 09346363

